

Landscaping & Property Improvement Grant Program Guidelines



Adopted June 2021

City of Owen Sound
Community Services Department
Planning & Heritage Division

Table of Contents

1.0	Program Goals & Purpose	1
2.0	Program Area.....	2
2.1	Map of the Program Area	3
3.0	Priority Areas	4
3.1	Priority Area 1: River District.....	4
3.2	Priority Area 2: East Harbour Planning Area	5
3.3	Priority Area 3: West Harbour Planning Area	6
3.4	Priority Area 4: Gateway 1 – 9 th Avenue East from Superior Street to 16 th Street East.....	7
3.5	Priority Area 5: Gateway 2 – 10 th Street West from 1 st Avenue West to 9 th Avenue West	8
4.0	Program Incentives	9
5.0	Who is Eligible?	10
6.0	Eligible Projects	10
6.1	Professional Landscaping	10
6.1.1	Low Impact Development (LID).....	11
6.2	Tree Planting	13
6.3	Driveways, Parking Areas & Pedestrian Pathways.....	15
6.4	Permanent Street Furniture	15
6.5	Patios.....	16
6.6	Fencing	17
6.7	Public Art.....	17
6.8	Plans & Studies	18
7.0	Contact Information	19
8.0	Appendices	19
	Appendix A – Native Species Tree Selection List.....	20
	Appendix B – Harbour and Downtown Urban Design and Master Plan Strategy	23
	Appendix C – Fence & Garbage Enclosure Detail	24

1.0 Program Goals & Purpose

The City of Owen Sound is committed to protecting, preserving, maintaining, and enhancing the City's scenic and natural heritage.

A key objective of the City's Strategic Plan is to enhance the City's resiliency and capacity for mitigating and adapting to the impacts of climate change and supporting and promoting healthy lifestyles. The City is committed to offsetting 100 tonnes of CO₂ per year by annually planting 100 hardwood tree species.

Similarly, the policies of the City's Official Plan encourage a high standard of design in public works and in the design of private and public development to achieve an appealing, comfortable, accessible, safe living and work environment for residents and visitors.

In 2021, the City, in partnership with the River District Board of Management), adopted the River District Action Plan (the "Action Plan"). The Action Plan encourages actions that will animate and activate the City's River District and encourage the appeal of the area.

Specific actions identified by the Action Plan for increasing the approachability and creating a warm ambiance for the River District include:

- Beautify the River District's public spaces by implementing streetscaping upgrades such as benches, garbage receptacles, bike racks and lighting (Section 6b).
- Encourage River District business owners and landlords to beautify their property by leveraging Community Improvement Plan (CIP) programs (Action 7).
- Continue implementation of use of a policy that encourages sidewalk cafes and patio dining (Action 2b).
- Beautify arterial public spaces by increasing the focus on landscaping along 10th Street throughout the entire city, along 9th Avenue East from the entrance to the City to 10th Street East, and along 16th Street east (Action 8a).

The City intends to utilize the Landscaping and Property Improvement Grant Program as a means to achieving the goals and objectives of the Strategic Plan, the Official Plan, and the River District Action Plan by incentivizing private investment in aesthetic improvements to properties that are desirable over the long-term and which represent a positive contribution to the streetscape and improve pedestrian friendliness.

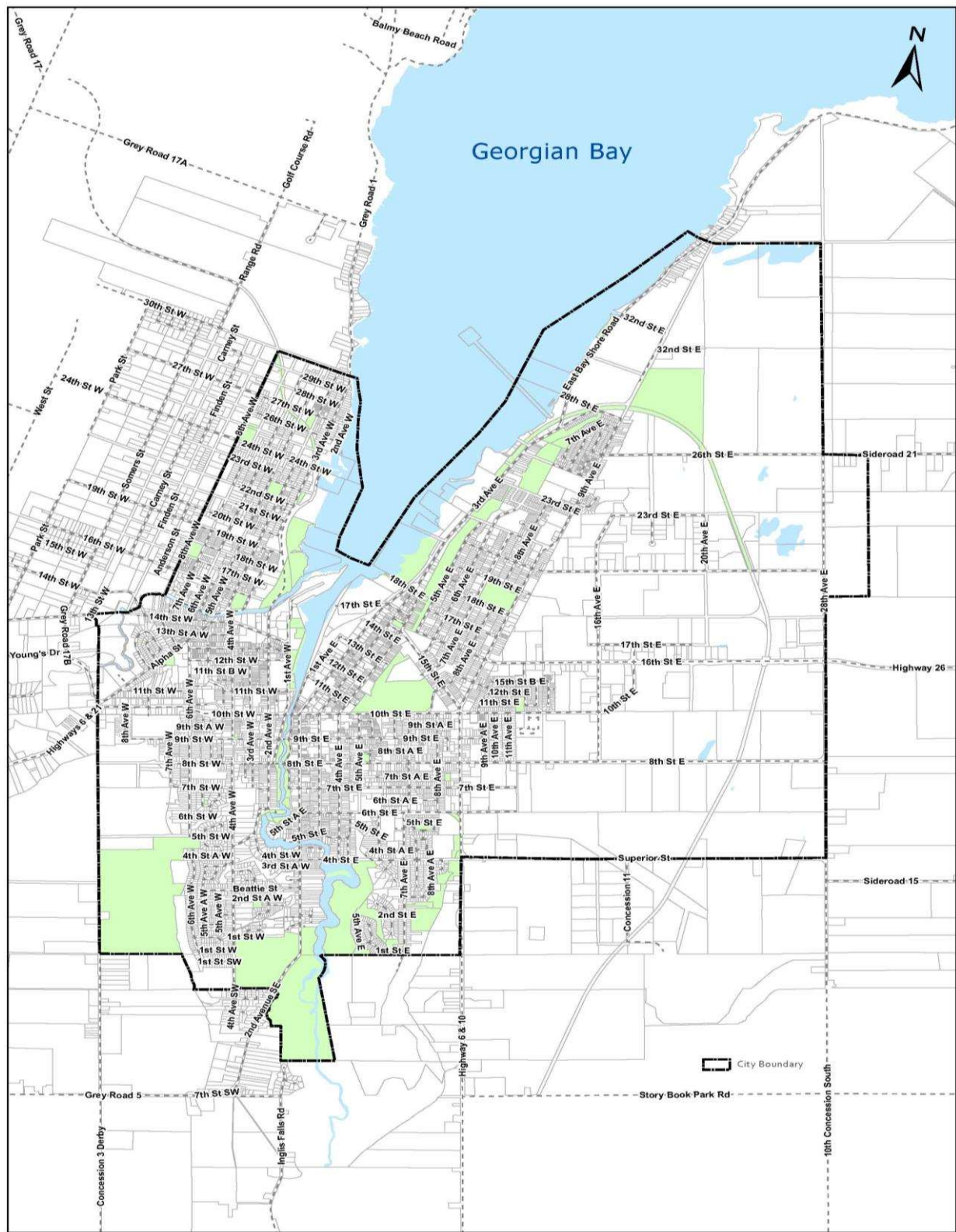
The purpose of the Landscaping and Property Improvement Grant Program is to encourage property owners and tenants of land to improve their properties, including parking areas, through the installation of appropriate landscaping, fencing, exterior lighting, pedestrian connections, street furniture, and patios.

2.0 Program Area

The Program Area establishes the boundaries for which the Landscaping and Property Improvement Grant Program applies. These boundaries are set by the City's Community Improvement Plan, which establishes a framework for the City's support and implementation of programs to encourage private investment and implement functional and aesthetic improvements to properties.

For the purposes of this program, all lands within the municipal boundary of the City of Owen Sound, as shown in Section 2.1, are within the Program Area.

2.1 Map of the Program Area

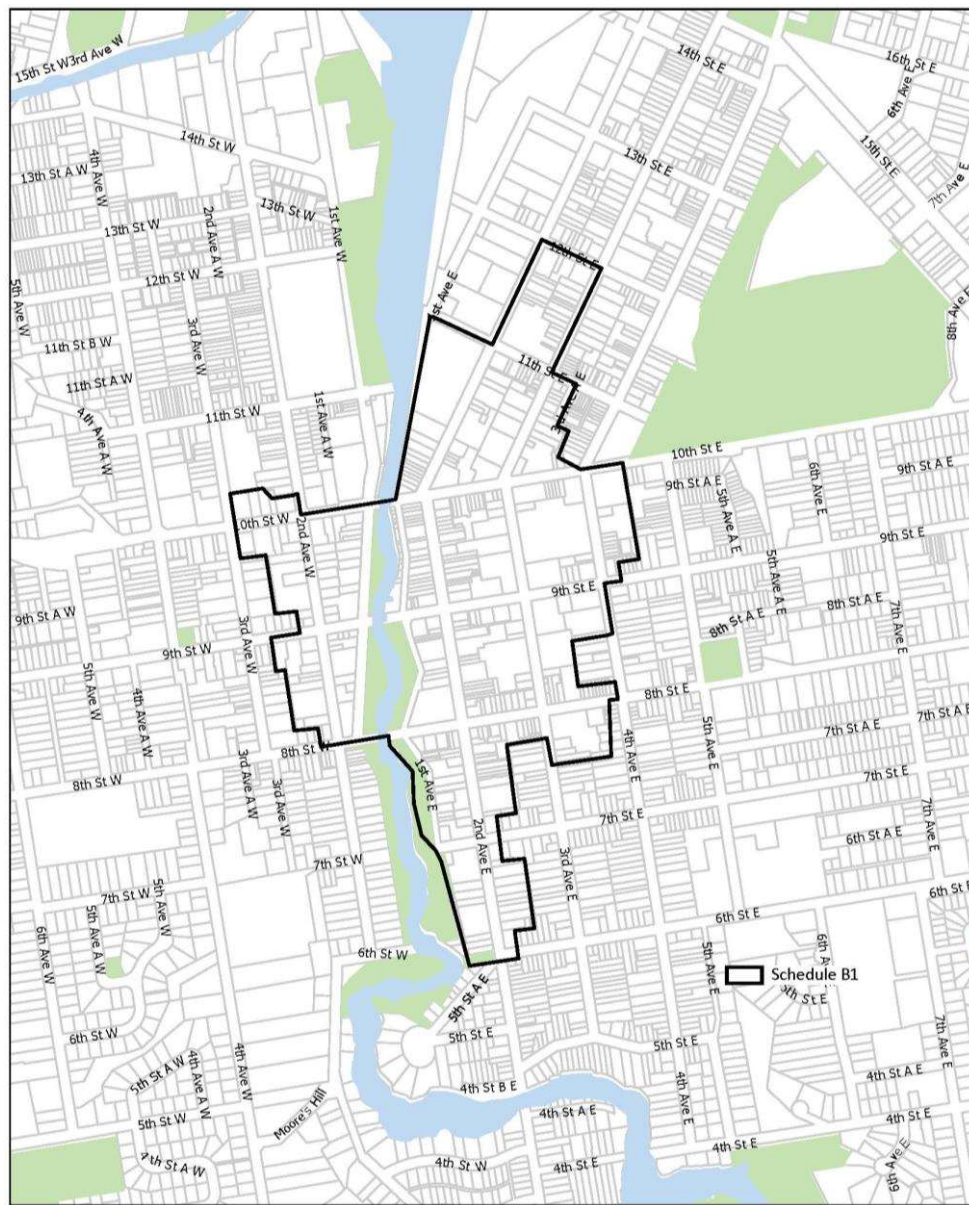


3.0 Priority Areas

In addition to the Program Area identified in Section 2.1, five (5) key Priority Areas are identified that warrant enhanced improvements or landscaping treatments. Priority Areas are identified in Section 3.1 to 3.6. Projects located within one of these five areas will be given priority and are eligible for enhanced incentives under this program.

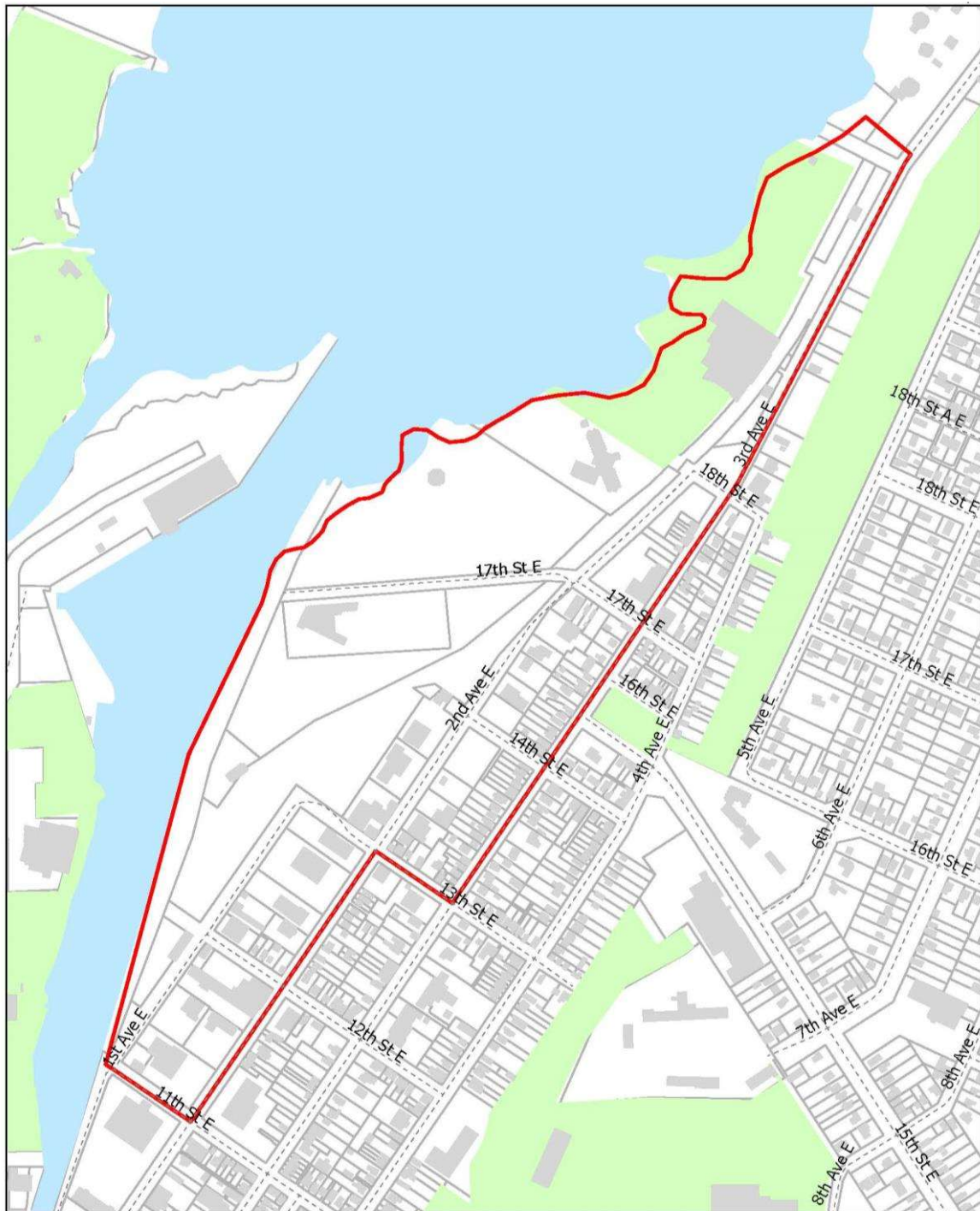
3.1 Priority Area 1: River District

Priority Area 1 includes the City's River District which generally includes all lands designated River District Commercial in the City's Official Plan.



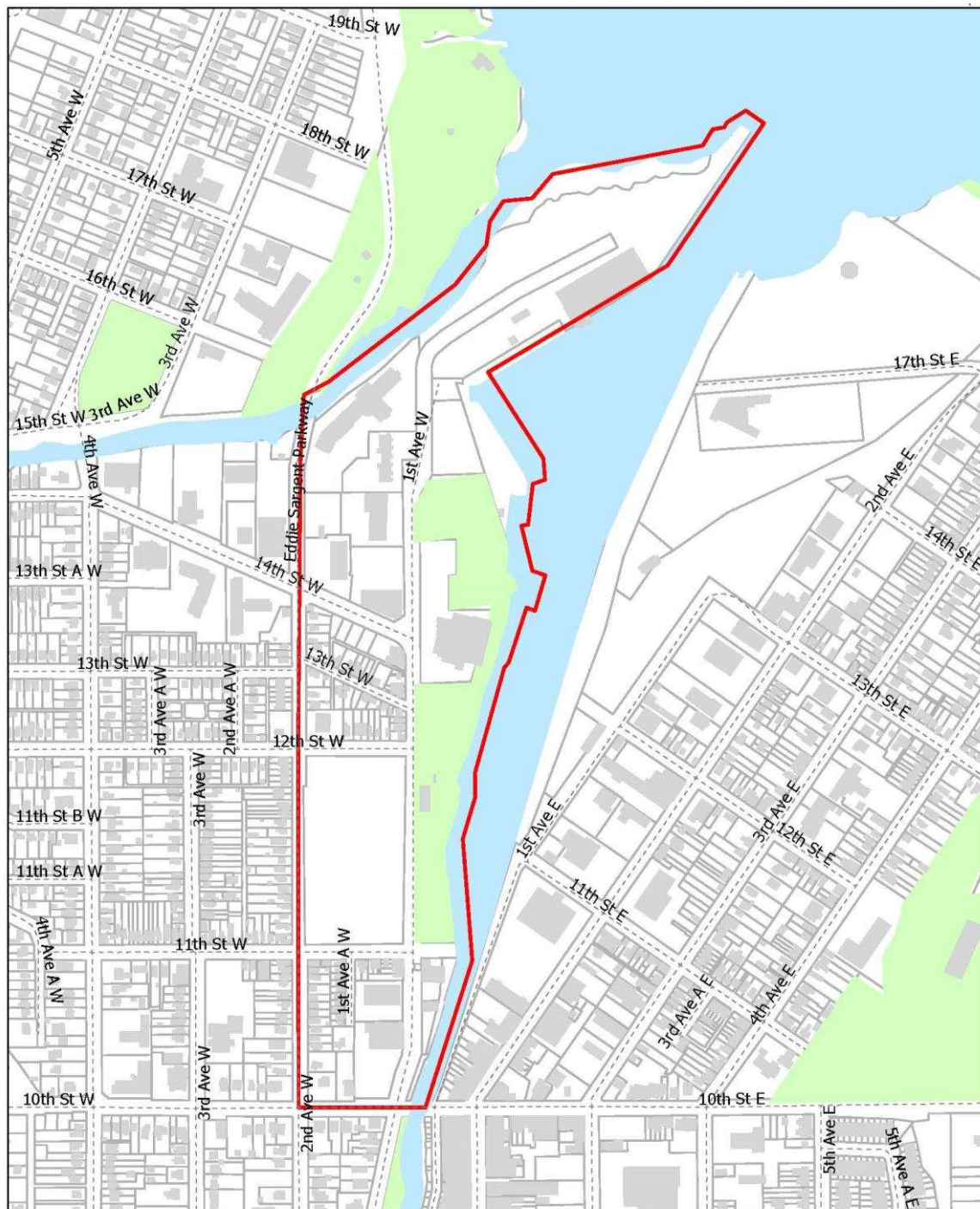
3.2 Priority Area 2: East Harbour Planning Area

Priority Area 2 includes the City's East Harbour Planning Area. This area generally includes 1st Avenue East and 2nd Avenue East from 11th St E, north to the Bayshore Community Centre.



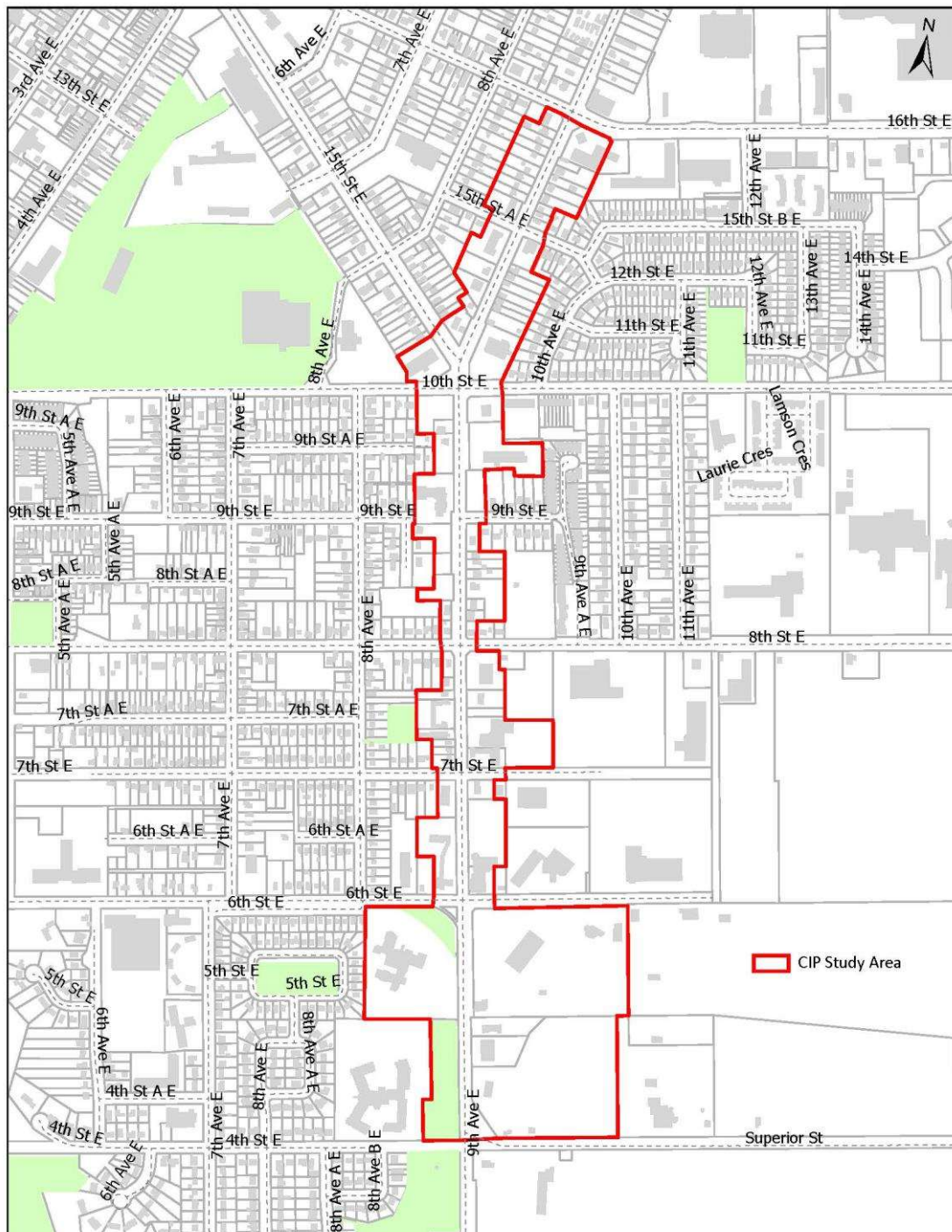
3.3 Priority Area 3: West Harbour Planning Area

Priority Area 3 includes the City's West Harbour Planning Area. This area generally includes 1st Avenue West and 2nd Avenue West, north to 14th Street West.



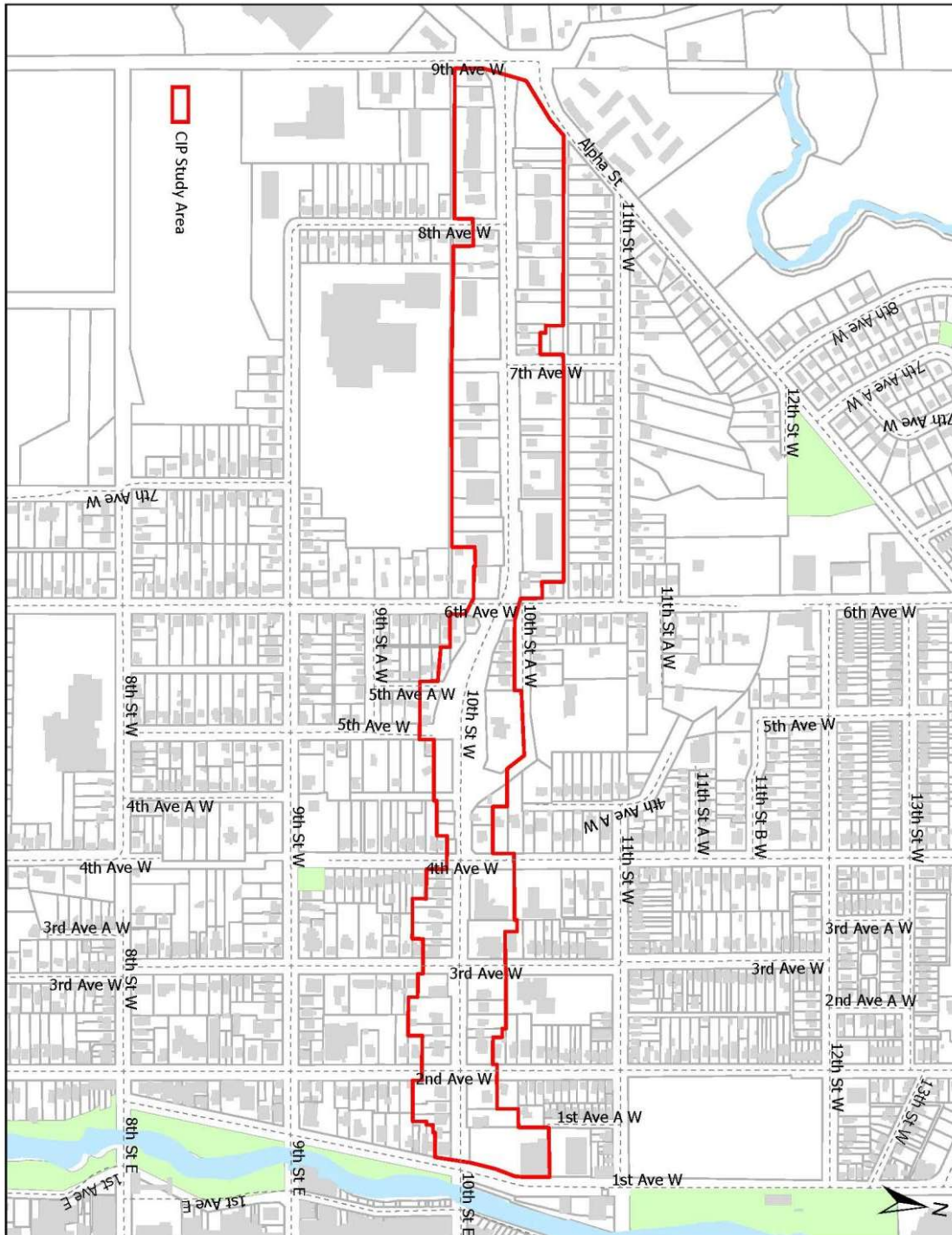
3.4 Priority Area 4: Gateway 1 – 9th Avenue East from Superior Street to 16th Street East

Priority Area 4 is considered a gateway into the City from Highway 6. It includes 9th Avenue East from Superior Street to 16th Street East.



3.5 Priority Area 5: Gateway 2 – 10th Street West from 1st Avenue West to 9th Avenue West

Priority Area 5 is considered a gateway into the City on the west side from Highway 21. It includes 10th Street West from 1st Avenue West to 9th Avenue West.



4.0 Program Incentives


The Landscaping and Property Improvement Grant Program provides the following incentives:

1. A capital grant, up to 50 percent (50%) of the eligible costs, to a maximum of \$5,000, whichever is less, for eligible projects located outside of a Priority Area identified in Section 3.0 (per project, per year); or,
2. A capital grant, up to 50 percent (50%) of the eligible costs, to a maximum of \$10,000, whichever is less, for eligible projects located within a Priority Area identified in Section 3.0 (per project, per year).

Applications to the Landscaping and Property Improvement Program are processed on an intake window basis. The deadlines to apply are as follows:

Application Deadline	Consideration by Community Services Committee	Consideration by City Council
October 31	First meeting in February	First meeting in March
March 31	First meeting in July	First meeting in August

Projects must have a minimum cost of \$5,000 in order to be considered eligible.



5.0 Who is Eligible?

Property owners and authorized tenants of existing **commercial, industrial, mixed-use, and multi-unit residential properties**, as defined by the City's Community Improvement Plan (CIP), are eligible to apply to receive grant funding under this program. For clarity, single-detached dwellings and other residences are ineligible.

Landscaping and property improvements to eligible properties that are vacant may be considered eligible, provided the property is an infill lot. In all cases, Greenfield properties, as defined by the City's CIP, are ineligible.

New infill mixed-use and multi-unit residential development that satisfies the definition of **Affordable/Attainable Housing** and the redevelopment or remediation of a **Brownfield** or **Greyfield** property, as defined by the City's CIP, will also be considered eligible.

A Community Garden Executive, acting on behalf of a Community Garden Collective, is considered an authorized tenant where an approved community garden is located on City Park Pre-Approved for Community Gardens (under a Licence Agreement with a three (3) year term) and is eligible.

6.0 Eligible Projects

The following examples of landscaping and property improvements are considered eligible for grant funding under this program. These examples are not intended as an exhaustive list. In all cases, applicants should discuss their respective project with City staff prior to submitting an application.

6.1 Professional Landscaping

Professional landscaping projects are considered eligible for grant funding under this program. Eligible landscaping improvement projects may include:

- Installation of alternative ground cover treatments, such as permeable and/or decorative paving stones, sod, or mulch.
- Re-sodding and/or re-mulching may be considered eligible provided it is a component of a larger landscaping improvement project.
- Planting of flower beds, shrubs and/or trees.

Priority will be given to projects that result in beautification of existing parking areas and that improve buffering of these areas from the City street or surrounding properties.

6.1.1 Low Impact Development (LID)

Low Impact Development (LID) practices deal with stormwater by mimicking natural water cycles. It increases the infiltration of stormwater into the soil, where it can be filtered and/or absorbed by plants. LID is a lower-cost alternative to conventional grey infrastructure and provide several ecological, economic, and social benefits.

Professional landscaping projects that prepare for the impacts of climate change through LID strategies are highly encouraged and will be given priority.



Examples of eligible LID projects include:

- Xeriscaping (planting of native species)
- Rain gardens
- Bioswales
- Infiltration trenches
- Permeable pavement
- Green roofs/walls
- Rainwater harvesting



Examples of Low Impact Development






6.2 Tree Planting

Tree planting is considered an eligible project under this program. It may be completed as part of a larger landscaping improvement project identified in Section 6.1 or may be completed on its own, provided minimum project costs are met.

Projects that propose the planting of street trees within the City road allowance or elsewhere on City-owned property will be considered eligible, subject to consultation with City Staff.

Tree species must be chosen from the Native Species Tree Selection List provided in Appendix A of these Program Guidelines. Other species not listed may be deemed suitable as determined by City Staff.



6.3 Driveways, Parking Areas & Pedestrian Pathways

Improvements to existing driveways, parking areas and pedestrian pathways are considered eligible. Types of eligible improvements may include:

- The repair or replacement of existing asphalt or concrete surfaces.
- Installation of new exterior light standards to better illuminate parking areas and pedestrian walkways.
- Landscaping of concrete parking lot islands or curbs.

Generally, where the repair or replacement of existing asphalt or concrete pedestrian walkways is proposed, replacement with permeable or decorative pavers, or a combination thereof, is encouraged.

Projects that result in beautification of existing driveway and parking areas and that improve the buffering of these area from the city street and/or surrounding properties are highly encouraged and will be given priority.

6.4 Permanent Street Furniture

The installation of permanent street furniture on private property, such as benches, planters, and bike racks are considered eligible. The installation of permanent street furniture within the City road allowance or elsewhere on City-owned property may also be considered eligible, subject to consultation with City staff.

Permanent street furniture located within the City's River District (Section 3.1), East and West Harbour Planning Areas (Section 3.2 and 3.3), shall be consistent with the Architectural and Streetscape Guidelines (Section 5.4) of the City's Harbour and Downtown Urban Design and Master Plan Strategy.

6.5 Patios

The installation of permanent street-level and rooftop patios on private property located within the River District (Section 3.1), East and West Harbour Planning Areas (Section 3.2 and 3.3) are considered eligible.

Patios located along 1st Avenue East and 1st Avenue West facing the inner harbour will be given priority.

Projects that propose improvements to existing street-level and rooftop patios within the City's River District, East and West Harbour Planning Areas, are also considered eligible. Improvements may include:

- Installation of new railings or guards.
- Installation of new non-migrating base (e.g., pavers, wood decking).
- Installation of an outdoor patio heating source.
- Required structural repairs to the permanent patio.

For clarity, outdoor sitting areas located on municipal property and temporary patios or temporary/moveable components of a patio (e.g., furniture), are ineligible to receive grant funding.



6.6 Fencing

The installation of fencing to buffer a property, parking area, or garbage and recycling area from the street or surrounding land uses is considered eligible.

Where a fence is proposed to buffer a property from the street or surrounding land uses, trees or shrub plantings shall be placed on the inside of the fence to soften its unvaried appearance.

Fencing and garbage/waste enclosures must be consistent with the City standards provided in Appendix C. Fencing located within the City's River District (Section 3.1), East and West Harbour Planning Areas (Section 3.2 and 3.3) shall consist of wrought iron and masonry posts, consistent with the City's Harbour and Downtown Urban Design and Master Plan Strategy (Appendix C, Figure 3).

6.7 Public Art

Public art plays a role in beautifying the community, engaging residents, and creating a sense of place, creating links to economic growth and strengthening tourism.

The City's [Public Art Policy](#) defines Public Art as meaning, "original artworks, permanent or temporary, placed or incorporated in publicly accessible indoor or outdoor locations in response to the site and for the benefit of the public".

For the purposes of this program, the installation of Public Art that is **permanent and located in publicly accessible or viewable outdoor locations** are considered eligible.

Public art installations, particularly murals, along the rear of buildings that are currently lacking in visual appeal will be given priority to make them more approachable and enticing.

Specifically, public art/mural installations at the rear of buildings along 1st Avenue East and 1st Avenue West facing the Sydenham River and inner harbour, and along 3rd Avenue East between 10th Street East and 8th Street East will be given priority.

The installation of public art on public art on city-owned lands, such as parks or trails, that is consistent with the City's [Public Art Policy](#) may also be considered eligible for grant funding under this program subject to

consultation with City staff and approval by the Community Services Committee and City Council.

6.8 Plans & Studies

It is recommended and, in some cases, may be required, that professional landscape plans be prepared by a qualified professional, such as an Ontario Landscape Architect (OLA). Costs associated with preparation of professional plans and studies are considered eligible under this program.

6.9 Municipal Water Servicing Installation to Community Gardens

Community gardens support community improvement by enhancing the natural setting and built heritage of the City. Community garden projects rely on community groups and volunteers, who are interested in establishing and maintaining gardens within the City. These projects are often the result of partnerships between community members, municipal governments, and private stakeholders.

“Community Garden” means any planter, bed (raised or otherwise) or piece of land, which is used to demonstrate horticulture techniques, cultural gardens, or to produce flowers, and/or food, as a community, neighbourhood or group initiative. Community Gardens may be comprised of plots that are shared communally and/or allotted individually and may include:

- a. food gardens or orchards;
- b. pollinator gardens;
- c. ornamental gardens; and
- d. Indigenous gardens.

Where a community garden has been approved and the community garden collective has entered into a licence agreement with a three (3) year term with the City, community garden projects may be considered eligible for grant funding under this program subject to consultation with City staff.

Specifically, Community Garden Collectives with a licence agreement with a one (1) year term are not eligible.

The City may provide up to one (1) Landscaping & Property Improvement Program grant for Community Garden projects per year.

Eligible community garden projects shall include water servicing installation subject to the criteria described in the Community Garden policy.

7.0 Contact Information

For further information on the Landscaping & Property Improvement Grant Program or to discuss your project with a City staff member, please contact:

**Community Services Department
Planning & Heritage Division**

808 2nd Avenue East
Owen Sound, ON N4K 2H5
Phone: 519-376-4440 ext. 1250
Email: planning@owensound.ca

8.0 Appendices

Appendix A – Native Species Tree Selection List

Appendix B – Harbour and Downtown Urban Design and Master Plan Strategy

Appendix C – Fence & Garbage Enclosure Detail

Appendix A – Native Species Tree Selection List

Tree Spacing Along Property Boundary Requirements (one tree required every interval)						
Proposed Land Use	Commercial	Industrial	Institutional	Residential	Municipal Street	Open Space or Park
Municipal Street	7.5 m	7.5 m	7.5 m	7.5 m	N/A	N/A
Open Space or Park	9 m	9 m	9 m	9 m	N/A	N/A

4.6.3 Tree Selection – Planting of Native tree Species

Planting of native tree species is identified as a best management practice. As part of the implementation of this policy, the following tables shall be the approved Municipal Tree Lists for trees planted within the City of Owen Sound.

Table 4.6.3a – Native Species Tree Selection – Boulevard Trees

Latin Genus	Common Name	Nursery	Comments
<i>Acer freemanii</i>	Autumn Blaze Maple	U, C	
<i>Acer rubrum</i> “Karpick”	Karpick Red Maple	C	Slow growing, needs room for development
<i>Acer rubrum</i> “Morgan”	Morgan Red Maple	U, C	Planted at Kelso Beach Playground
<i>Acer saccharinum</i>	Silver Maple	U, C	Needs room for development
<i>Amelanchier</i>	Serviceberry	U, C	Alleghany variety only, salt resistant, fast growing, room for development
<i>Celtis occidentalis</i>	Common Hackberry	U, C	Fast grower, tolerates dry alkaline condition
<i>Crataegus</i> spp.	Hawthorne	U, C	Thornless varieties only
<i>Fraxinus americana</i>	Ash	U, C	White variety only
<i>Fraxinus pennsylvanica</i>	Globe Ash	U, C	Green or Red variety only
<i>Gymnocladus dioica</i>	Kentucky Coffee tree	U, C	Winter interest
<i>Platanus x acerifolia</i>	London Planetree	U, C	Room to develop
<i>Quercus macrocarpus</i>	Burr Oak	U, C	
<i>Sorbus decora</i>	Showy Mountain Ash		Unavailable from these nurseries
<i>Sorbus thuringiaca</i>	Oakleaf Mountain Ash	U, C	Substitute for above
<i>Pyrus calleryana</i>	Ornamental Pear	U, C	Excellent street tree
<i>Syringa reticula</i>	Japanese Tree Lilac	U, C	Excellent street tree

Table 4.6.3b – Native Species Tree Selection – Greenspace Trees

Latin Genus	Common Name	Nursery	Comments
<i>Acer freemanii</i>	Autumn Blaze Maple	U, C	
<i>Acer rubrum</i> “Karpick”	Karpick Red Maple	C	Slow growing, needs room for development
<i>Acer rubrum</i> “Morgan”	Morgan Red Maple	U, C	Planted at Kelso Beach Playground
<i>Acer saccharinum</i>	Silver Maple	U, C	Needs room for development
<i>Acer saccharum</i>	Sugar Maple	U, C	Intolerant to pollution, needs room for development
<i>Amelanchier</i>	Serviceberry	U, C	Alleghany variety only, salt resistant, fast growing, room for development
<i>Betula papyrifera</i>	Paper/Canoe/White Birch	U, C	Susceptible to disease and insects
<i>Carpinus carolinia</i>	Blue Beech	U, C	
<i>Celtis occidentalis</i>	Common Hackberry	U, C	Fast grower, tolerates dry alkaline condition
<i>Crataegus</i> spp.	Hawthorne	U, C	Thornless varieties only
<i>Fraxinus americana</i>	Ash	U, C	White variety only
<i>Fraxinus nigra</i>	Black Ash	U, C	
<i>Fraxinus pennsylvanica</i>	Globe Ash	U, C	Green or Red variety only
<i>Gymnocladus dioica</i>	Kentucky Coffee tree	U, C	Winter interest
<i>Juglans cinerea</i>	Butternut	U	Short lived
<i>Juglans nigra</i>	Black Walnut	U, C	
<i>Juniperus virginiana</i>	Eastern Red Cedar	U, C	Coniferous
<i>Larix laricina</i>	Tamarack	U, C	Coniferous
<i>Liriodendrom tulipifera</i>	Tulip Tree	U, C	Lawn or park setting, room to develop, weak limbed
<i>Ostrya virginiana</i>	Ironwood	U, C	Slow growing
<i>Picea canadensis</i>	White Spruce	U, C	Coniferous, large tree, very tall
<i>Picea canadensis</i>	Eastern White Pine	U, C	Coniferous
<i>Platanus x acerifolia</i>	London Planetree	U, C	Room to develop
<i>Platanus occidentalis</i>	American Sycamore	U, C	
<i>Populus</i> spp.	Poplar	U, C	Trembling Aspen variety, use on poor soils
<i>Quercus alba</i>	White Oak	U, C	
<i>Quercus bicolor</i>	Swamp Oak	U, C	
<i>Quercus macrocarpus</i>	Burr Oak	U, C	
<i>Quercus palustris</i>	Pin Oak	U, C	

Latin Genus	Common Name	Nursery	Comments
<i>Quercus ruba</i>	Red Oak	U, C	
<i>Salix</i> spp.	Willow	U, C	
<i>Sorbus decora</i>	Showy Mountain Ash		Unavailable from these nurseries
<i>Sorbus thuringiaca</i>	Oakleaf Mountain Ash	U, C	Substitute for above
<i>Tilia americana</i>	Basswood	U, C	Large tree, very tall
<i>Thuja occidentalis</i>	White Cedar	U, C	
<i>Tsuga canadensis</i>	Eastern Hemlock	U, C	
<i>Ulmus americana</i>	White/American Elm	U, C	Disease
<i>Ulmus thomasii</i>	Rock Elm	U, C	Disease

Nursery: U = Uxbridge; C = Conan

4.6.4 Invasive Non-Native Plant Species

The planting of aggressive non-native species within or adjacent to woodlands or natural areas is discouraged in order to help safeguard the long-term ecological integrity of these areas. The plant species identified in Table 4.6.4 are not suitable for restoration and landscaping within and adjacent to Storm Water Management areas, Woodlands and Natural Areas.

Table 4.6.4 - Invasive Species List

LATIN NAME	COMMON NAME	LATIN NAME	COMMON NAME
HERBACEOUS SPECIES			
<i>Acinos arvensis</i>	Mother-of-thyme	<i>Hedera helix</i>	English ivy
<i>Aegopodium podagraria</i>	Goutweed	<i>Hemerocallis fulva</i>	Orange daylily
<i>Agropyron pectiniforme</i>	Crested Wheat Grass	<i>Hesperis matronalis</i>	Dame's rocket
<i>Ajuga reptans</i>	Bugleweed, Bugle	<i>Hydrocharis morsus-ranae</i>	European frog-bit
<i>Alliaria petiolata</i>	Garlic mustard	<i>Hypericum perforatum</i>	St. John's Wort, Rosin
<i>Ambrosia artemisiifolia</i>	Ragweed, Wild tansy	<i>Impatiens glandifera</i>	Himalayan balsam
<i>Angelica sylvestris</i>	Angelica	<i>Iris pseudacorus</i>	Yellow flag
<i>Artemisia absinthium</i>	Absinth, Wormwood	<i>Lathyrus latifolius</i>	Everlasting pea
<i>Asperula odorata</i>	Sweet woodruff	<i>Lunaria annua</i>	Silver dollar, Honesty
<i>Berteroa incana</i>	Hoary-alyssum	<i>Lysimachia nummularia</i>	Moneywort
<i>Bromus inermis</i>	Smooth brome grass	<i>Lythrum salicaria</i>	Purple loosestrife
<i>Butomus umbellatus</i>	Flowering rush	<i>Medicago sativa</i>	Alfalfa
<i>Campanula rapunculoides</i>	Creeping bellflower	<i>Melilotus alba</i>	White sweet clover
<i>Carduus nutans</i>	Nodding thistle	<i>Melilotus officinalis</i>	Yellow sweet clover
<i>Centaurea maculosa</i>	Spotted knapweed	<i>Miscanthus sinensis</i>	Eulalia grass
<i>Chelidonium majus</i>	Celandine, Wartweed	<i>Myriophyllum spicatum</i>	Eurasian water milfoil
<i>Cirsium arvense</i>	Canada thistle	<i>Nymphoides peltatum</i>	Floating heart
<i>Convallaria majalis</i>	Lily-of-the-valley	<i>Origanum vulgare</i>	Wild marjoram
<i>Coronilla varia</i>	Crown vetch	<i>Phalaris arundinacea</i>	Reed canary grass
<i>Cystisus scoparius</i>	Scotch broom	<i>Phragmites communis</i>	Common reed
<i>Dipsacus fullonum</i>	Teasel	<i>Poa compressa</i>	Canada blue grass
<i>Euphorbia esula</i>	Leafy spurge	<i>Poa pratensis</i>	Kentucky blue grass
<i>Galium mollugo</i>	White bedstraw	<i>Polygonum cuspidatum</i>	Japanese knotweed
<i>Glyceria maxima</i>	Great manna grass		

Appendix B – Harbour and Downtown Urban Design and Master Plan Strategy

The City's Harbour and Downtown Urban Design and Master Plan Strategy can be viewed on the City's website at www.owensound.ca/planning

Appendix C – Fence & Garbage Enclosure Detail

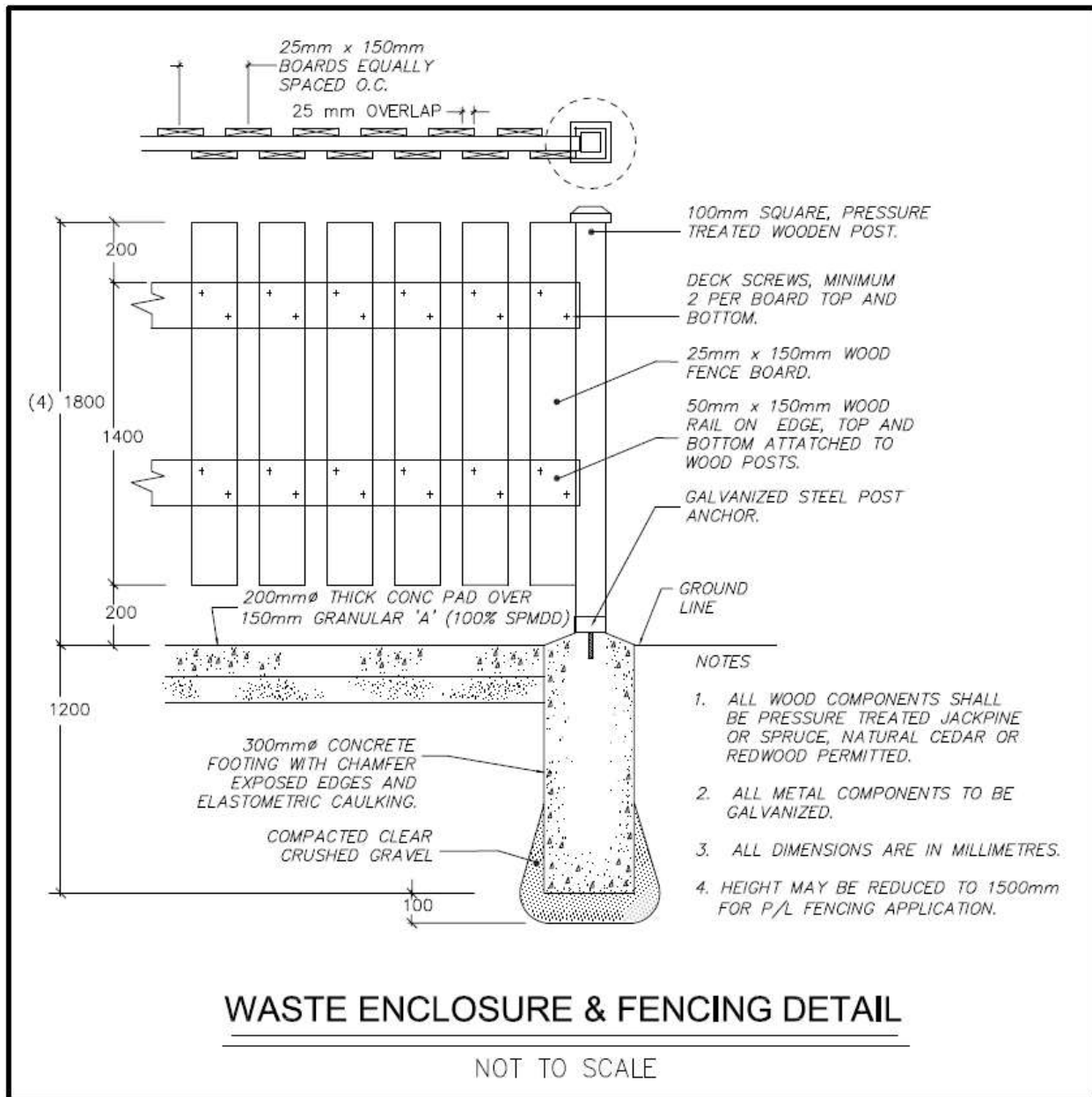


Figure 1: City standard for waste enclosures and fencing.

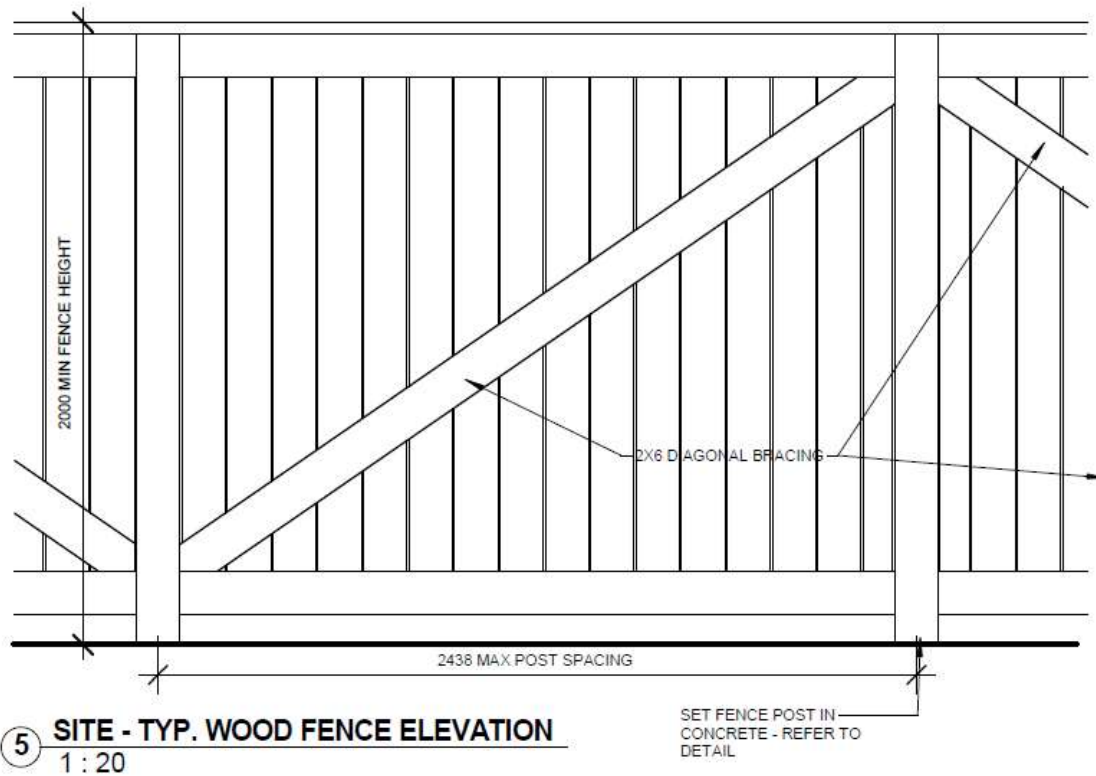


Figure 2: City standard for solid wood board fence.

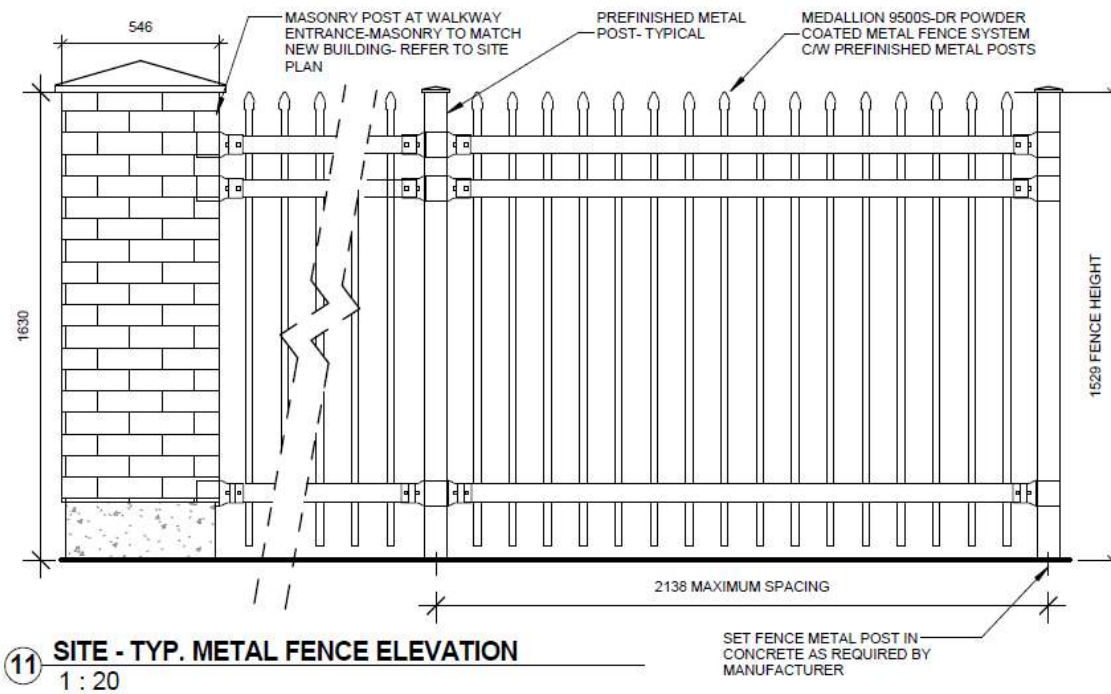


Figure 3: City standard for wrought iron and masonry post fence.